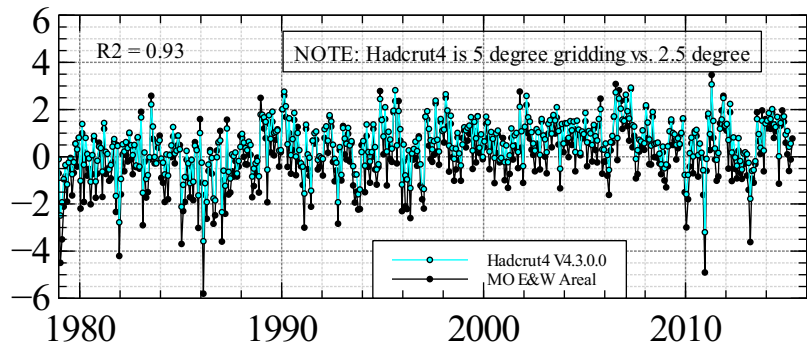
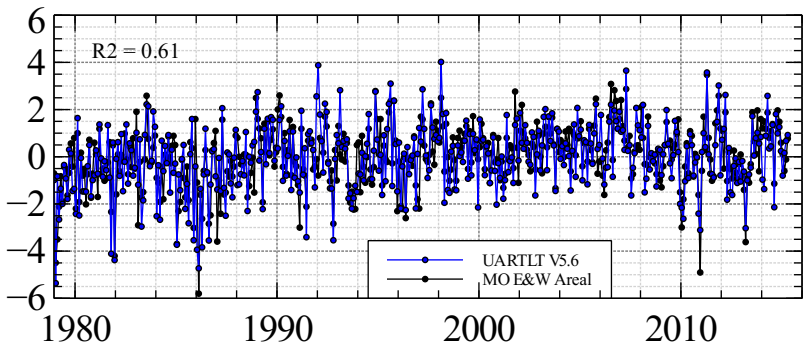
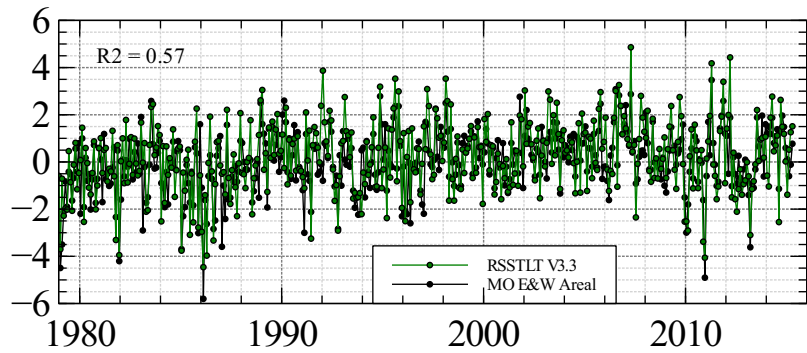
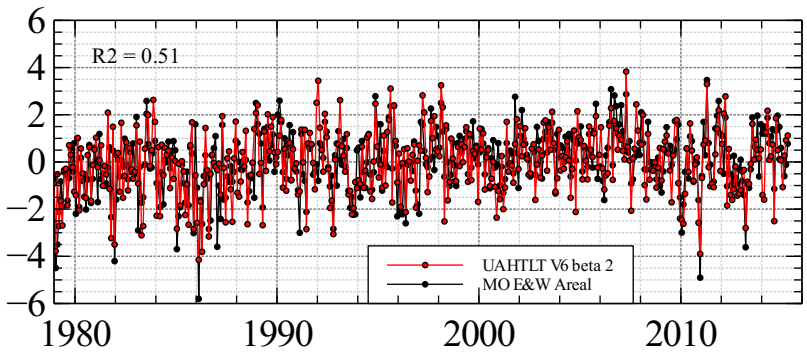


Mean temperature, comparison of gridded data area vs. areal land data Lat 52.5N Long -2W, England and Wales

No annual, degree C from data reference, latitude area corrected, otherwise as-is.

Data: UK Met Office; UAH satellite; RSS satellite



Note: This is an experimental work shown in good faith but is suspected substantially inaccurate

Tim Channon. <http://daedalearth.wordpress.com>